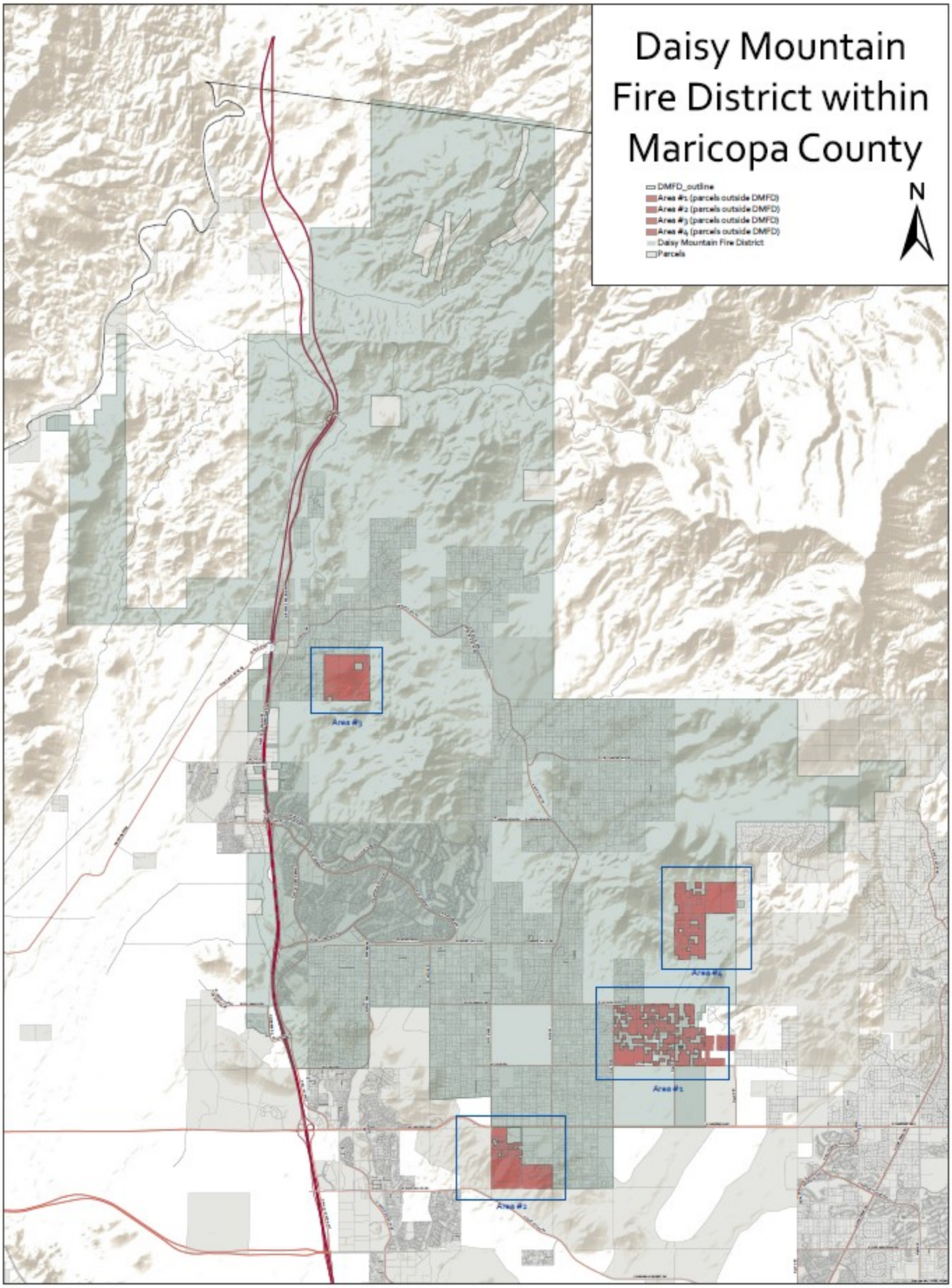
Daisy Mountain Fire District within Maricopa County
DMFD_outline
Area #1 (parcels outside DMFD)
Area #2 (parcels outside DMFD)
Area #3 (parcels outside DMFD)
Area #4 (parcels outside DMFD)
Daisy Mountain Fire District
Parcels
N
Area #3
Area #4
Area #1
Area #2

Daisy Mountain Fire District Area #1

Area #1 (parcels outside DMFD)
Daisy Mountain Fire District
Parcels
City of Phoenix
Town of Cave Creek

N

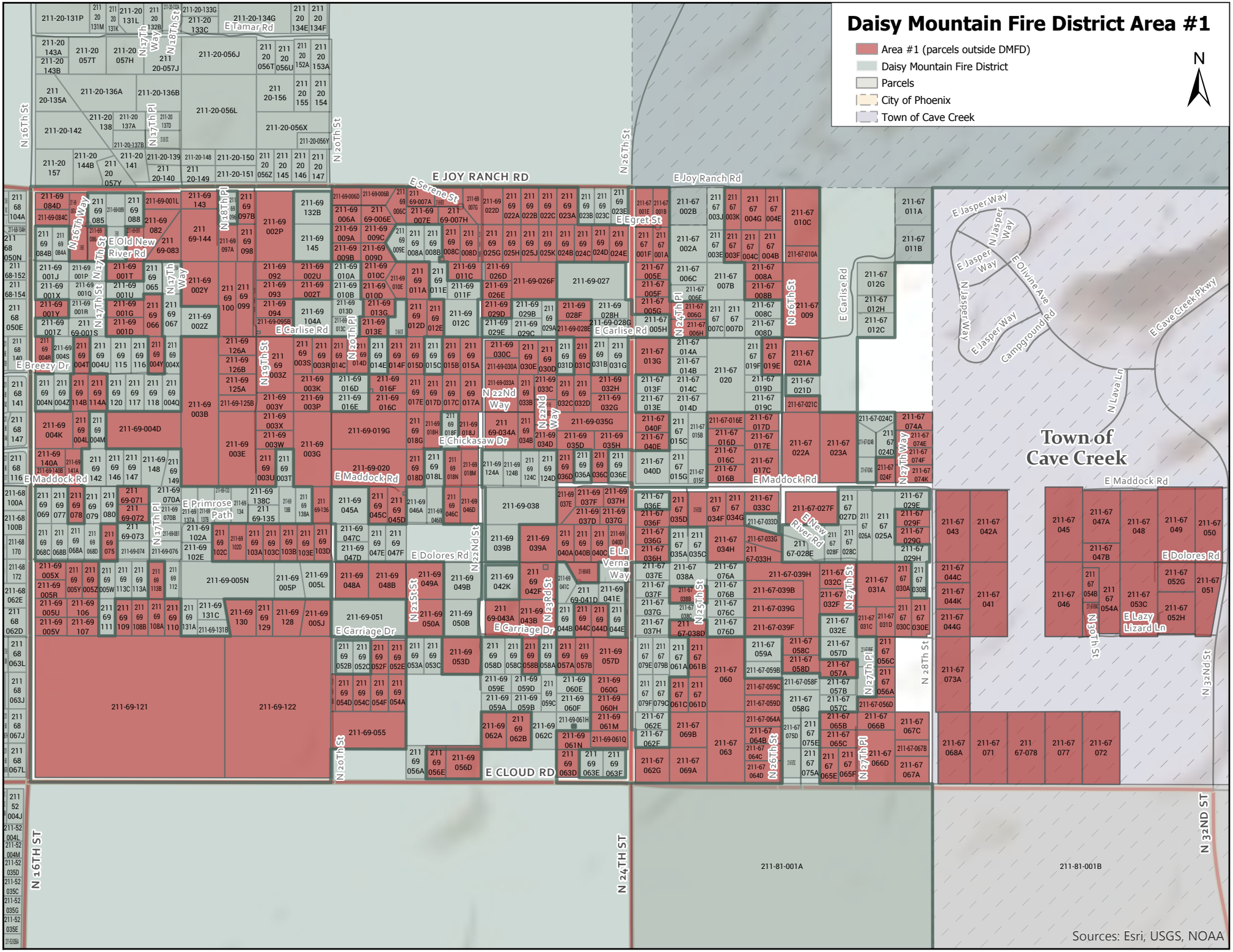

Daisy Mountain Fire District Area #2

- Area #2 (parcels outside DMFD)
- Daisy Mountain Fire District
- Parcels
- City of Phoenix
- Town of Cave Creek

N

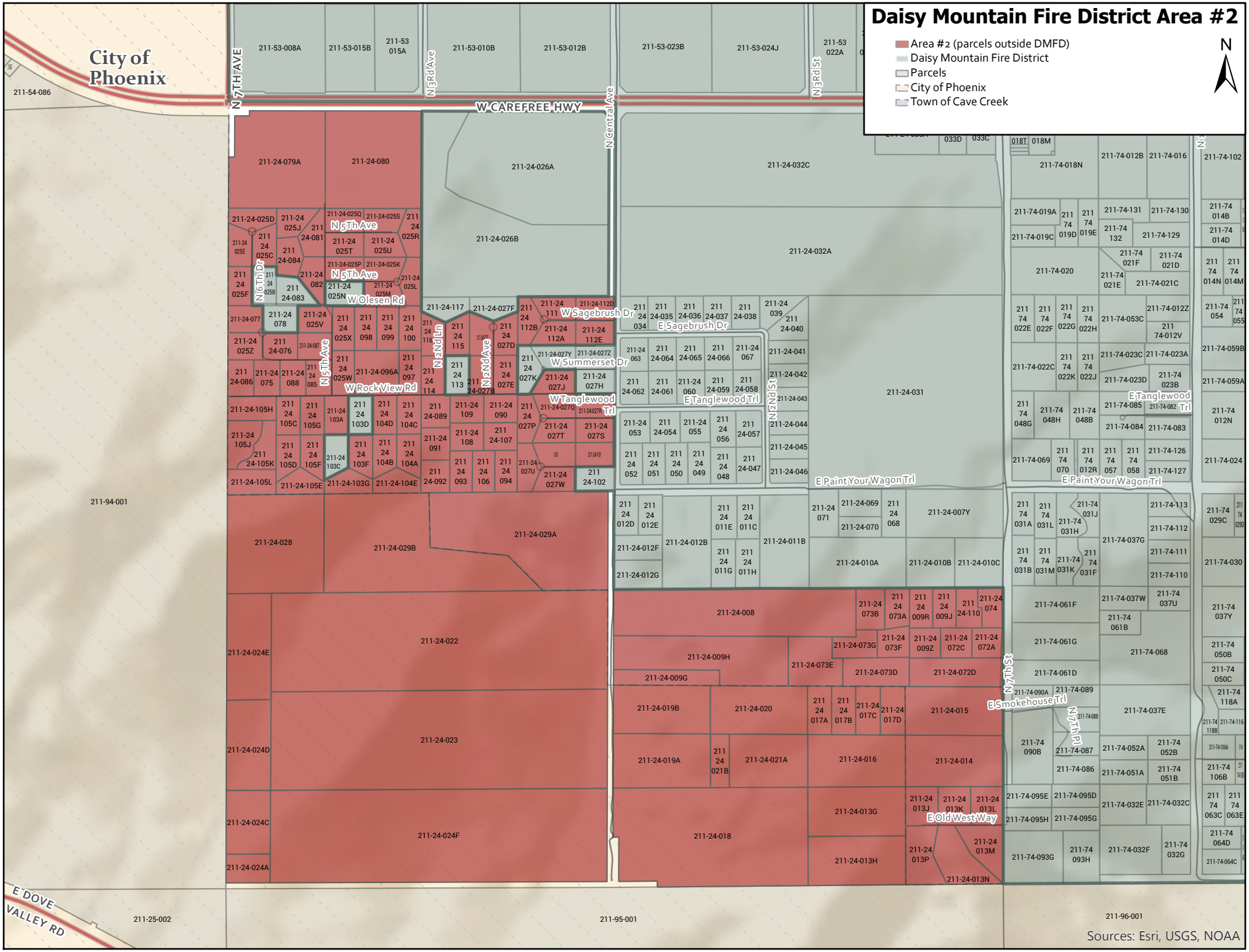

Sources: Esri, USGS, NOAA

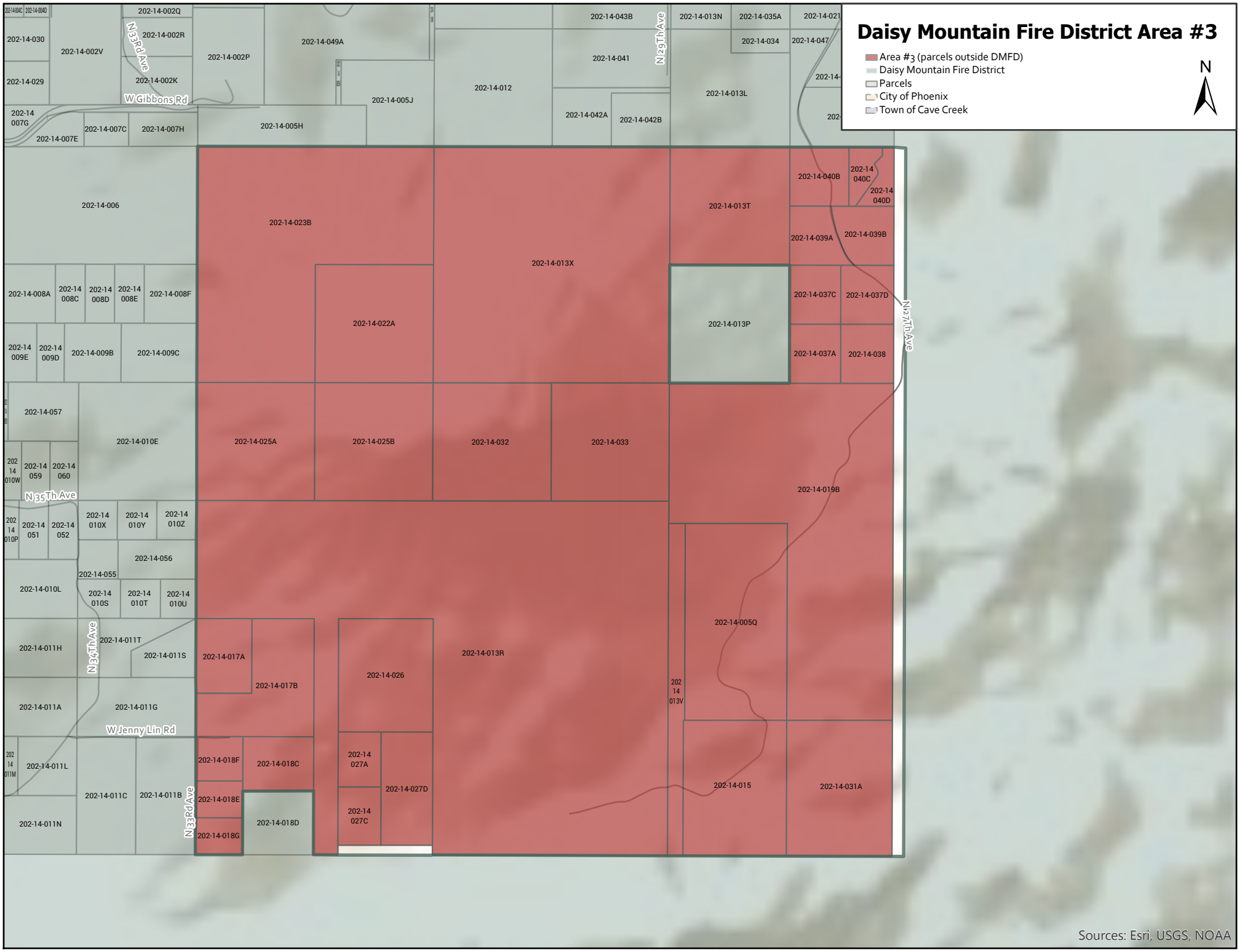
Daisy Mountain Fire District Area #3
Area #3 (parcels outside DMFD)
Daisy Mountain Fire District
Parcels
City of Phoenix
Town of Cave Creek
N
202-14-002Q
202-14-002R
202-14-002V
202-14-002P
202-14-002K
202-14-030
202-14-029
202-14-049A
202-14-005J
202-14-005H
202-14-043B
202-14-041
202-14-012
202-14-042A
202-14-042B
202-14-013N
202-14-035A
202-14-034
202-14-013L
202-14-047
202-14-006
202-14-023B
202-14-013X
202-14-013T
202-14-040B
202-14-040C
202-14-040D
202-14-039A
202-14-039B
202-14-022A
202-14-013P
202-14-037C
202-14-037D
202-14-037A
202-14-038
202-14-008A
202-14-008C
202-14-008D
202-14-008E
202-14-008F
202-14-009E
202-14-009D
202-14-009B
202-14-009C
202-14-057
202-14-010E
202-14-025A
202-14-025B
202-14-032
202-14-033
202-14-019B
202-14-059
202-14-060
202-14-051
202-14-052
202-14-010X
202-14-010Y
202-14-010Z
202-14-056
202-14-055
202-14-010L
202-14-010S
202-14-010T
202-14-010U
202-14-005Q
202-14-011H
202-14-011T
202-14-011S
202-14-017A
202-14-017B
202-14-026
202-14-013R
202-14-011A
202-14-011G
202-14-013V
202-14-011L
202-14-018F
202-14-018C
202-14-027A
202-14-027D
202-14-015
202-14-031A
202-14-011C
202-14-011B
202-14-018E
202-14-018D
202-14-027C
202-14-011N
202-14-018G
N 33Rd Ave
W Gibbons Rd
N 29Th Ave
N 27Th Ave
N 35Th Ave
N 34Th Ave
W Jenny Lin Rd
N 33Rd Ave
Sources: Esri, USGS, NOAA